

Officer Secondary College

Route: 1543 | Morning

Stop ID	Stop Name	Time	Stop ID	Stop Name	Time
3426	Pakenham Station/Station St	07:45	3457	O'Neil Rd/Princes Hwy	08:21
45622	Pakenham Rec Res/Opp 22 John St	07:46	45684	Princes Highway Reserve/O'Neil Rd	08:21
3433	James St/Princes Hwy	07:48	45685	Beaconhill Dr/Oneil Rd	08:21
3434	McGregor Rd/Princes Hwy	07:48	45686	Crestview Dr/Timberside Dr	08:23
47014	Pakenham, McGregor Rd/Duncan Dr	07:50	45687	Hillview Ct/Timberside Dr	08:23
3442	Wakenshaw Cres/Duncan Dr	07:51	45688	Manor Way/Fieldstone Bvd	08:24
3443	Smethurst Ave/Duncan Dr	07:51	45689	Sanctuary Way/Fieldstone Bvd	08:24
3444	Wallis Memorial Gardens/Duncan Dr	07:52	44470	Berwick Secondary College	08:30
3445	Funston Ct/Duncan Dr	07:53			
3446	Dobson Ct/Duncan Dr	07:54			
3447	Princes Hwy/Duncan Dr	07:54			
3448	Rundell Way/Princes Hwy	07:55			
3449	Warwick Bayley Oval/Princes Hwy	07:56			
13626	Lakeside Bvd/Princes Hwy	07:57			
21504	Village Lakeside East SC/Lakeside Bvd	07:58			
21506	Lakeside Bvd	07:58			
21508	Shearwater Dr/Lakeside Bvd	07:59			
47016	Mcalister Pl/Shearwater Dr	07:59			
21513	Barwon Dr/Shearwater Dr	08:00			
21515	Blackwood Dr/Shearwater Dr	08:01			
45613	Britton Dr/Shearwater Dr	08:01			
45614	Cardinia Road Station/The Parkway	08:03			
3451	Cardinia Rd/Princes Hwy	08:05			
44818	Arena Estate/Princes Hwy	08:07			
3452	McMullen Rd/Princes Hwy	08:09			
3453	Officer Recreation Reserve	08:10			
48385	Officer Sec Col/Parker St	08:15			
3454	Station St/Princes Hwy	08:17			
3455	Bayview Rd/Princes Hwy	08:17			
48731	Timbertop Bvd/Princes Hwy	08:19			
3456	Brunt Rd/Princes Hwy	08:20			

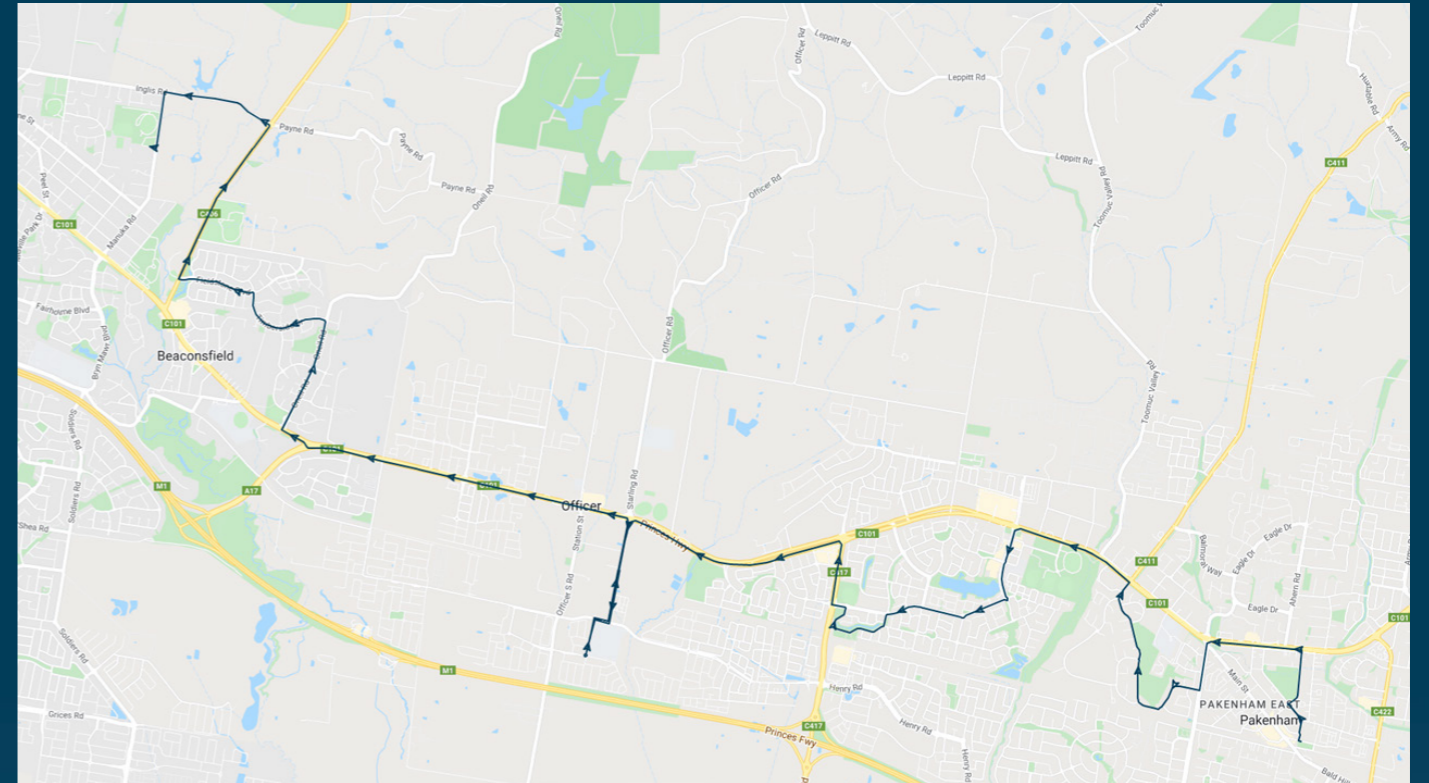
Times listed are estimated times only, it is advised to arrive at your stop earlier than the listed time to avoid missing your bus.

You can also download the Ventura Tracker app to view real time bus locations of all services



Officer Secondary College

Route: 1543 | Morning



TURN DIRECTIONS

Depart Station, (R) Cook Dr, (L) Henry St, (R) John St, (L) Princes Hwy, (L) McGregor Rd, (L) Duncan Dr, (L) Princes Hwy, (L) Lakeside Blvd, (R) Shearwater Dr, (L) Melaleuca Pl, (L) The Pkwy, (L) Shearwater Dr, (R) Cardinia Rd, (L) Princes Hwy, (L) Siding Ave, (R) Bridge Rd, (L) Parker St, (U-turn) Parker St, (R) Bridge Rd, (L) Siding Ave, (L) Princes Hwy, (R) Princes Hwy, (R) Oneil Rd, (L) Tuimberside Dr, (L) Fieldstone Blvd, (R) Beaconsfield-Emerald Rd, (L) Inglis Rd, (L) Manuka Rd, (L) Berwick Secondary College

To view our list of live tracked services, visit www.venturabus.com.au



Officer Secondary College

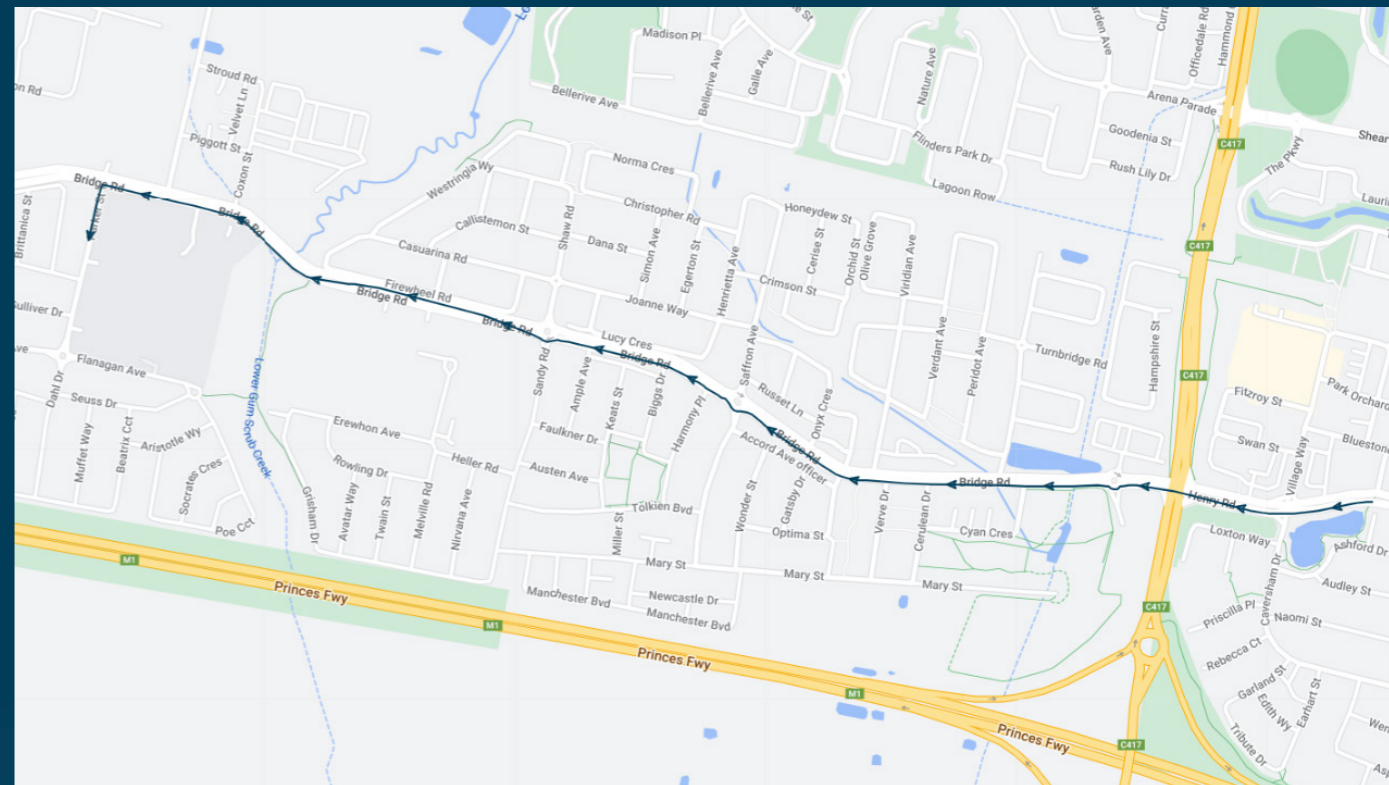
Route: 5112 | Morning

Stop ID	Stop Name	Time	Stop ID	Stop Name	Time
---------	-----------	------	---------	-----------	------

47002	Caversham Dr/Henry Rd	08:25			
28110	Bridge Road / Verve Drive	08:28			
28112	Bridge Road / Sandy Road	08:31			
48385	Officer Sec Col/Parker St	08:35			

Officer Secondary College

Route: 5112 | Morning



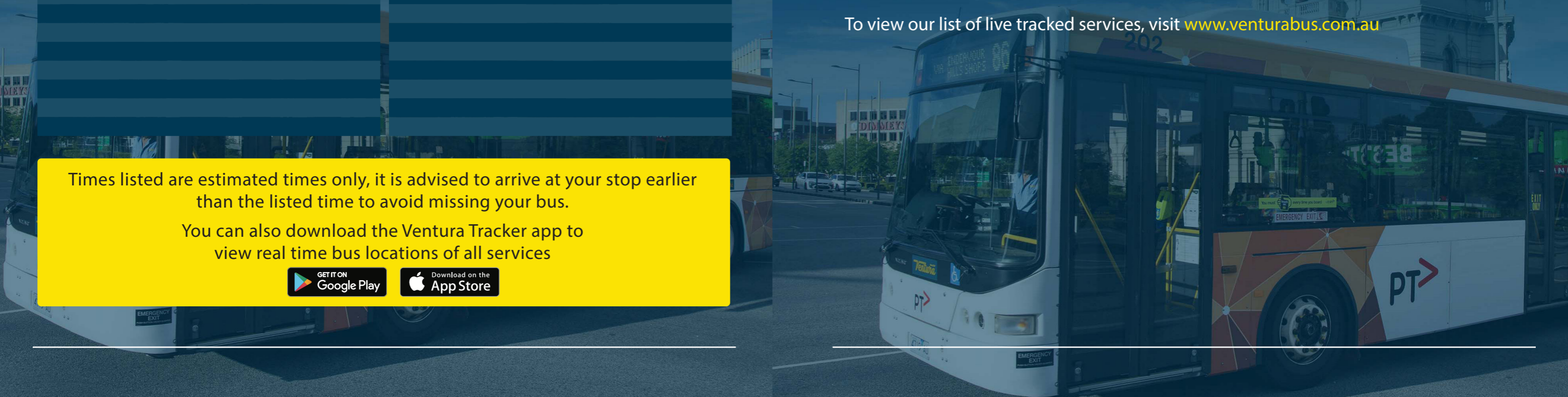
TURN DIRECTIONS

Depart via Henry Rd, (Become) Bridge Rd, (L) Parker St

To view our list of live tracked services, visit www.venturabus.com.au

Times listed are estimated times only, it is advised to arrive at your stop earlier than the listed time to avoid missing your bus.

You can also download the Ventura Tracker app to view real time bus locations of all services



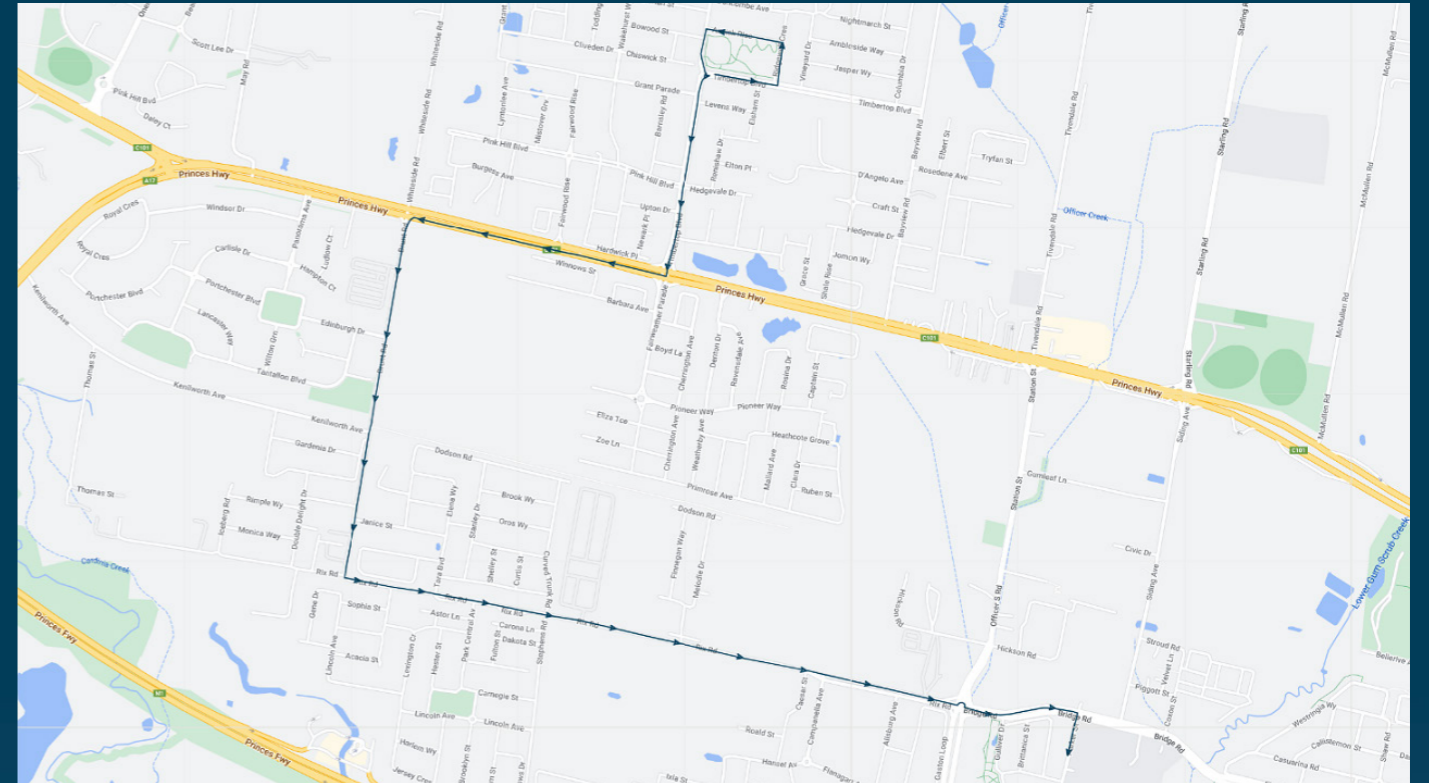
Officer Secondary College

Route: 5113 | Morning

Stop ID	Stop Name	Time	Stop ID	Stop Name	Time
28124	Timbertop Blvd/Goldsborough Dr	08:15			
48731	Timbertop Bvd/Princes Hwy	08:18			
3456	Brunt Rd/Princes Hwy	08:20			
45701	Blue Gum Caravan Park/Brunt Rd	08:21			
28119	Brunt Road / Just Joey Dr	08:22			
28117	Rix Road / Tara Blvd	08:24			
28116	Rix Road / Campanella Ave	08:27			
48385	Officer Sec Col/Parker St	08:30			

Officer Secondary College

Route: 5113 | Morning



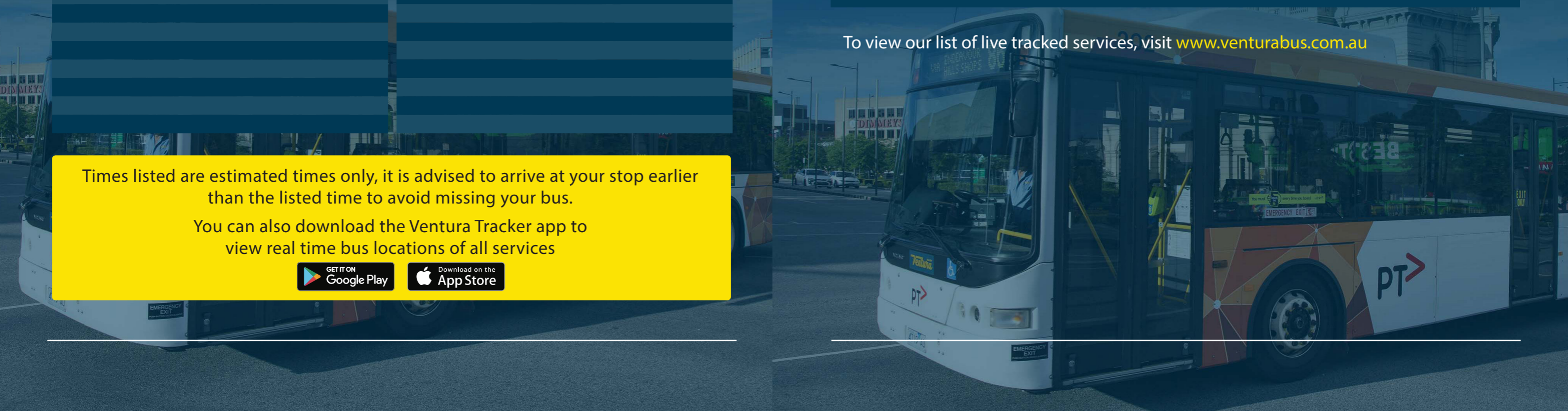
TURN DIRECTIONS

Depart Timbertop Blvd, (L) Ridgewell Cres, (L) Axnick Rise, (L) Goldsborough Dr, (R) Timbertop Blvd, (L) Princes Hwy, (L) Brunt Rd, (R) Rix Rd, (Become) Bridge Rd, (R) Parker St

To view our list of live tracked services, visit www.venturabus.com.au

Times listed are estimated times only, it is advised to arrive at your stop earlier than the listed time to avoid missing your bus.

You can also download the Ventura Tracker app to view real time bus locations of all services



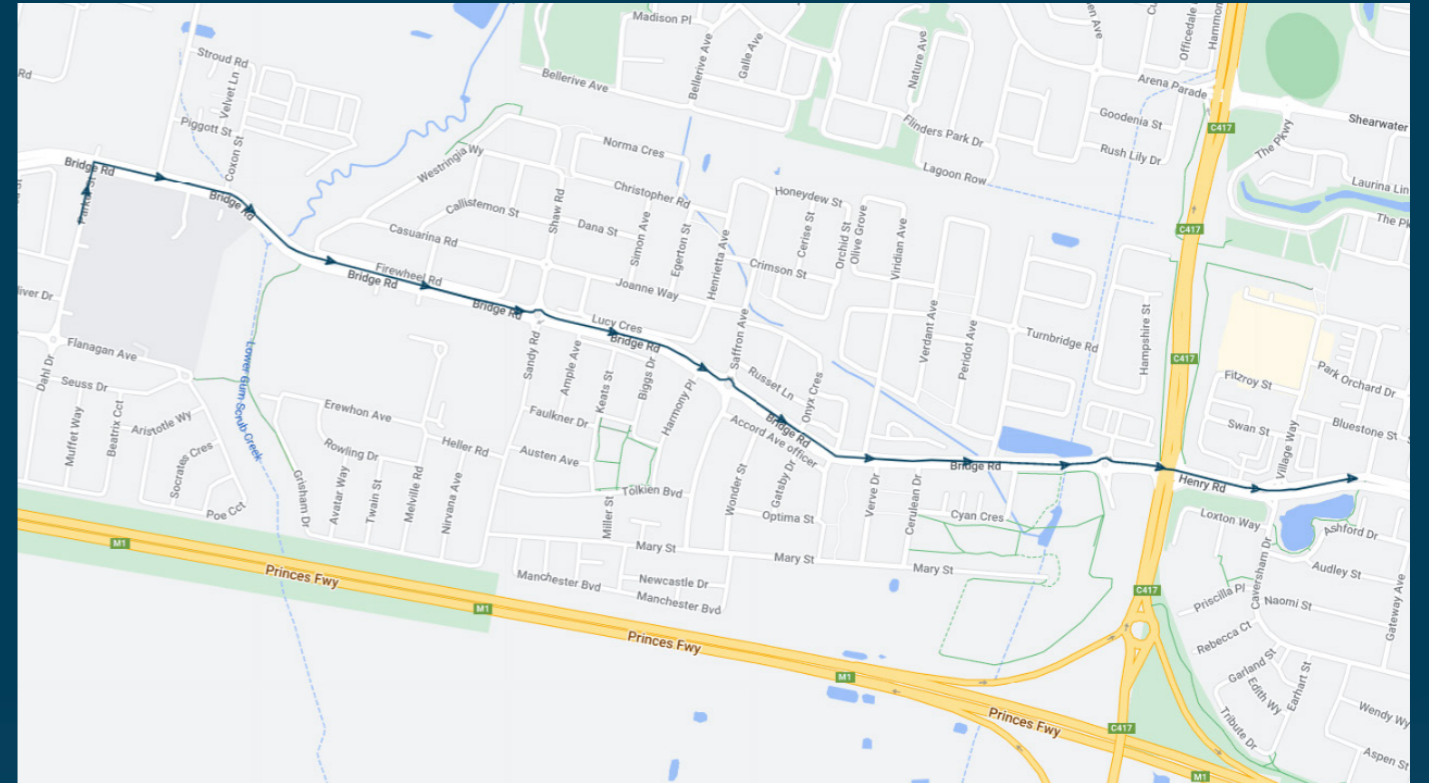
Officer Secondary College

Route: 5112 | Afternoon

Stop ID	Stop Name	Time	Stop ID	Stop Name	Time
48385	Officer Sec Col/Parker St	15:25			
28113	Bridge Road / Sandy Road	15:29			
28111	Bridge Road / Cerulean Drive	15:33			
47004	Devonia St/Henry Rd	15:38			

Officer Secondary College

Route: 5112 | Afternoon



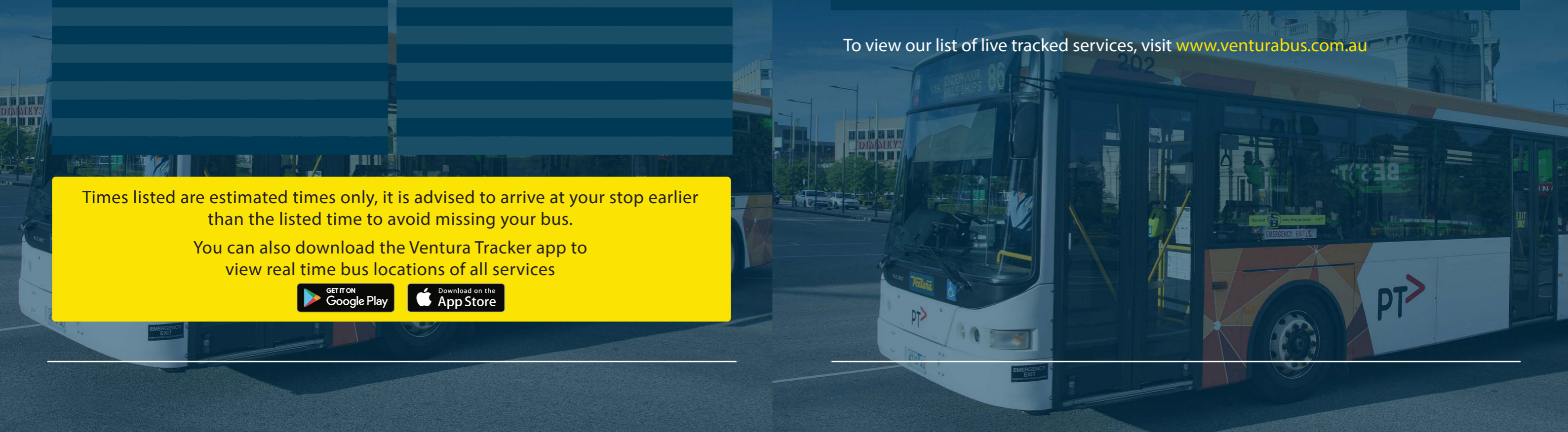
TURN DIRECTIONS

Depart via Parker St, (R) Bridge Rd, (Become) Henry Rd

To view our list of live tracked services, visit www.venturabus.com.au

Times listed are estimated times only, it is advised to arrive at your stop earlier than the listed time to avoid missing your bus.

You can also download the Ventura Tracker app to view real time bus locations of all services



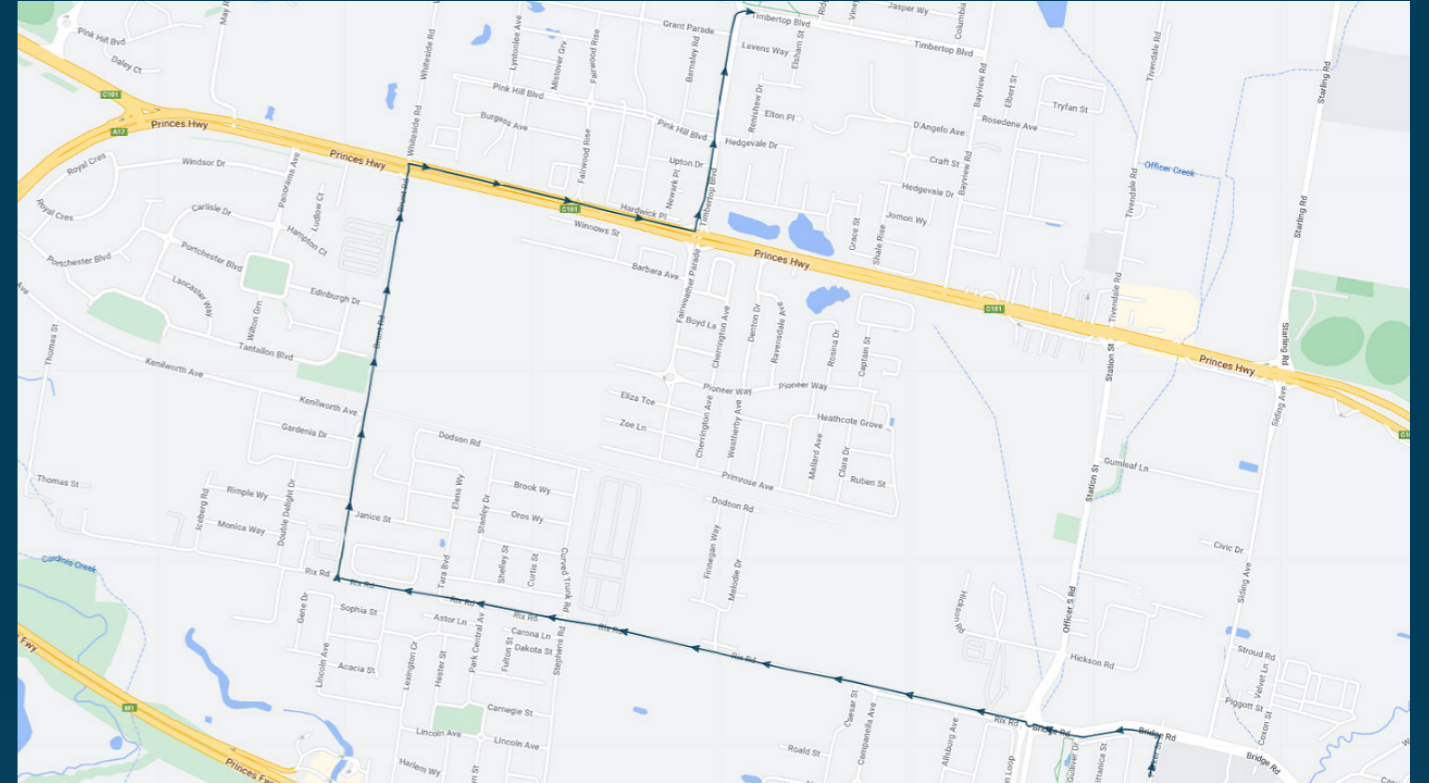
Officer Secondary College

Route: 5113 | Afternoon

Stop ID	Stop Name	Time	Stop ID	Stop Name	Time
48385	Officer Sec Col/Parker St	15:20			
28115	Rix Road / Campanella Ave	15:23			
28118	Rix Road / Tara Blvd	15:27			
28120	Brunt Road / Just Joey Dr	15:29			
45683	Blue Gum Caravan Park/Brunt Rd	15:32			
3709	Whiteside Rd/Princes Hwy	15:32			
28122	Timbertop Blvd / Pink Hill Blvd	15:36			
28124	Timbertop Blvd/Goldsborough Dr	15:38			

Officer Secondary College

Route: 5113 | Afternoon



TURN DIRECTIONS

Depart via Parker St, (L) Bridge Rd, (Become) Rix Rd, (R) Brunt Rd, (R) Princes Hwy, (L) Timbertop Blvd

To view our list of live tracked services, visit www.venturabus.com.au

Times listed are estimated times only, it is advised to arrive at your stop earlier than the listed time to avoid missing your bus.

You can also download the Ventura Tracker app to view real time bus locations of all services

