

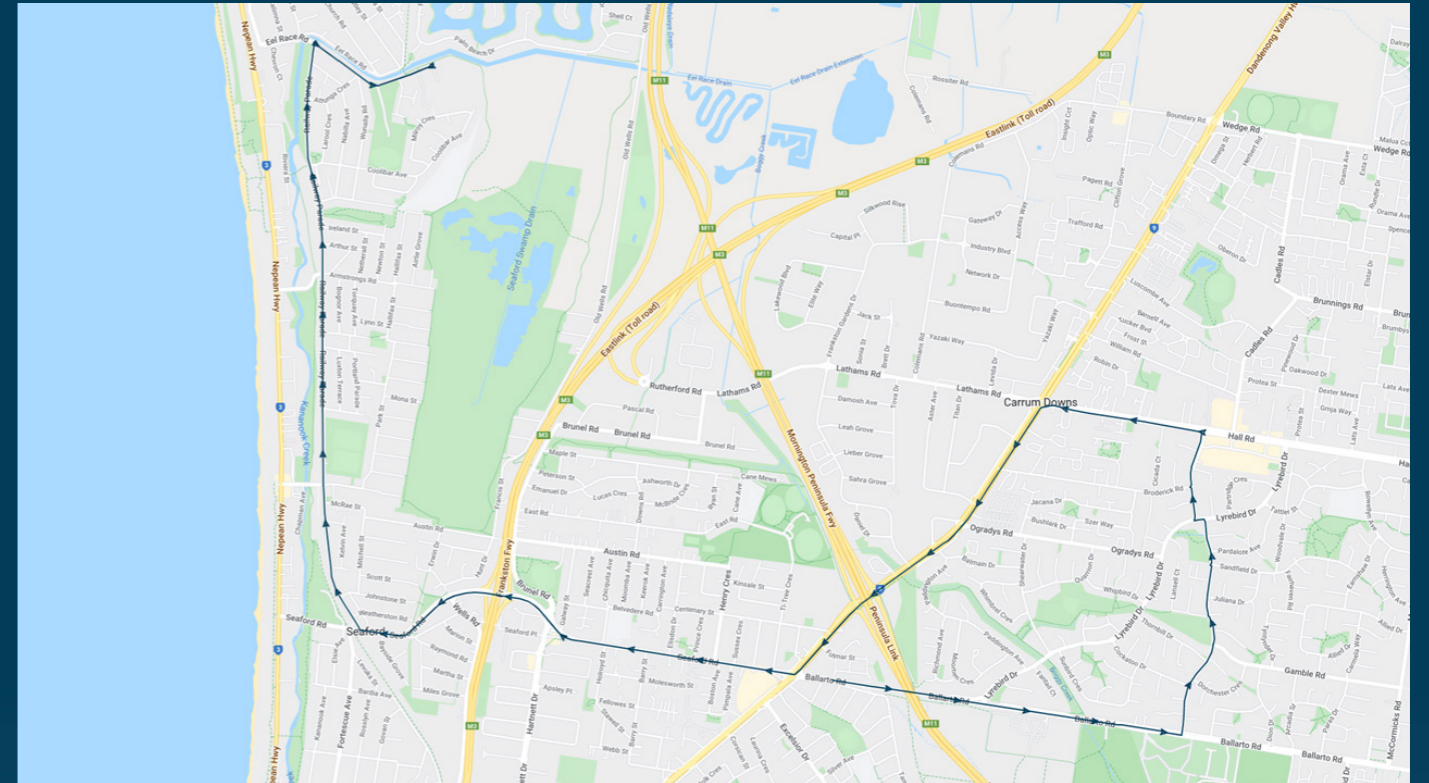
Patterson River Secondary College

Route: 2459 | Morning

Stop ID	Stop Name	Time	Stop ID	Stop Name	Time
2957	Mitre Crescent	07:50			
14977	Ballarto Road	07:50			
14978	Lyrebird Drive	07:51			
14979	Ballarto Road	07:52			
14982	Pines Flora and Fauna Reserve	07:52			
43684	Flinders Christian Community College	07:53			
14983	Ballarto Road	07:53			
14984	Dorchester Crescent	07:54			
3016	Spoonbill Court	07:56			
479	Hall Road	07:58			
481	Broderick Road	07:59			
482	O'Grady's Road	08:00			
483	Frankston Gardens Dr	08:00			
51818	Bellevue Crescent	08:02			
51819	Prince Crescent	08:03			
51820	Barry St	08:04			
11976	Johnstone Street	08:07			
11977	Seaford Station	08:08			
11978	Coonara Avenue	08:09			
11979	Selsey Street	08:10			
11980	Armstrong's Road	08:11			
11981	Ireland Street	08:11			
11982	Coolibar Avenue	08:12			
11983	Attunga Crescent	08:12			
11984	Burrawong Avenue	08:13			
44485	Patterson River Secondary College	08:15			

Patterson River Secondary College

Route: 2459 | Morning



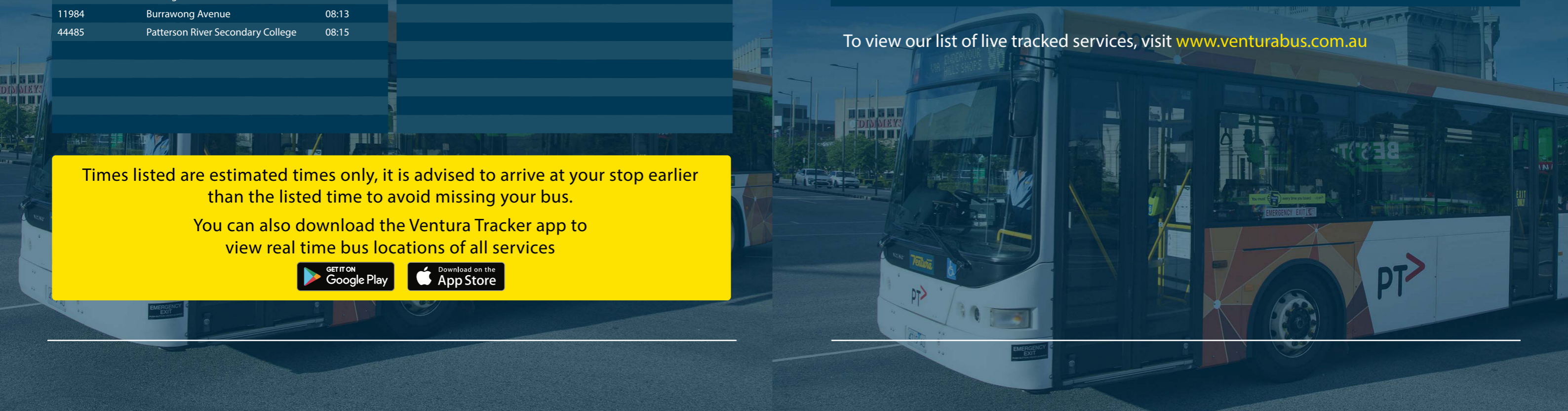
TURN DIRECTIONS

Via Ballarto Road, left Greenwood Drive, left Lyrebird Drive, right Currawong Drive, left Hall Road, left Hall Road, left Frankston-Dandenong Road, right Seaford Road, right Railway Parade, right Eel Race Road

To view our list of live tracked services, visit www.venturabus.com.au

Times listed are estimated times only, it is advised to arrive at your stop earlier than the listed time to avoid missing your bus.

You can also download the Ventura Tracker app to view real time bus locations of all services



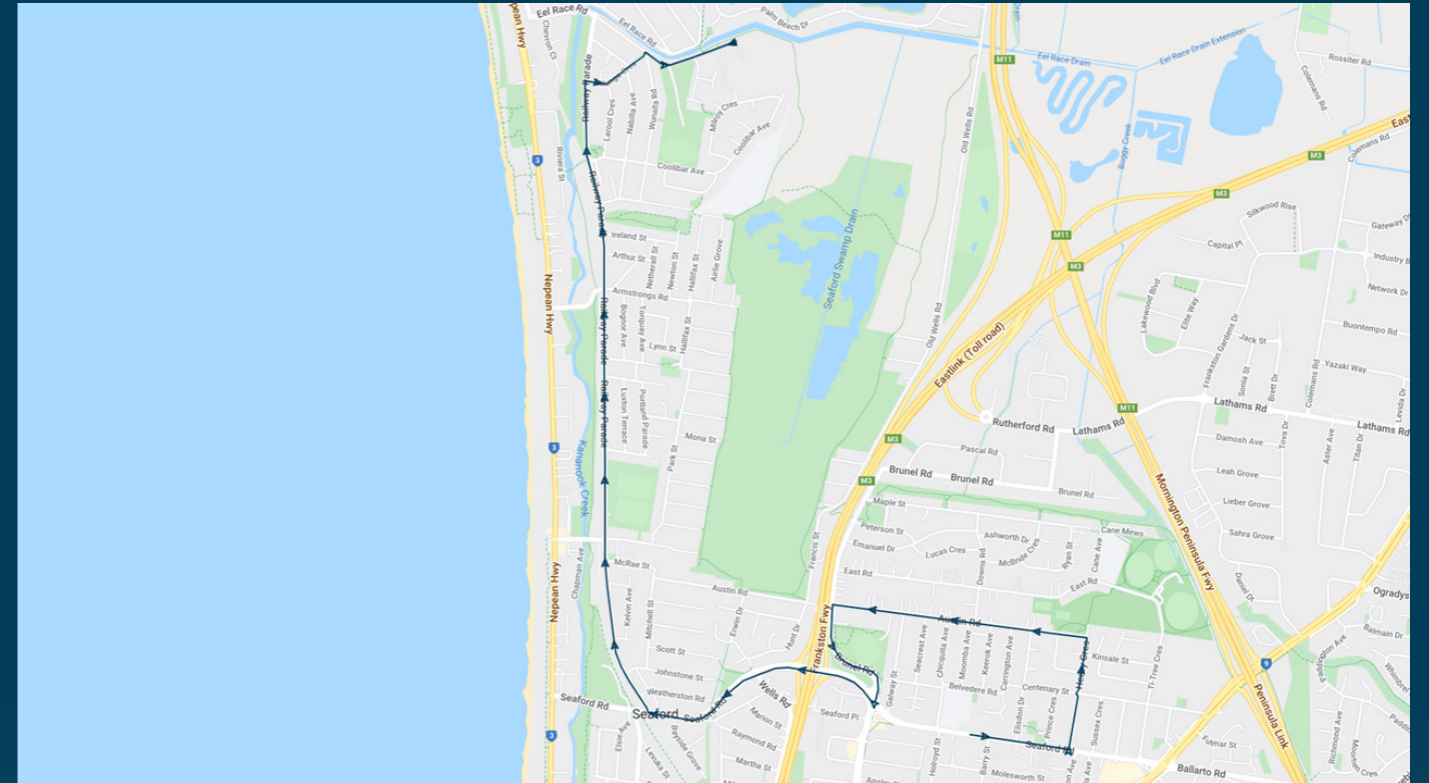
Patterson River Secondary College

Route: 2464 | Morning

Stop ID	Stop Name	Time	Stop ID	Stop Name	Time
11968	Belvedere Park Primary School	08:05			
11967	Prince Crescent	08:06			
11966	Seaford Road	08:06			
23445	Centenary Street	08:07			
11964	Bambra Court	08:07			
11963	Elisdon Drive	08:09			
11956	St Annes Catholic PS	08:12			
11976	Johnstone Street	08:18			
11977	Seaford Station	08:20			
11978	Coonara Avenue	08:21			
11979	Selsey Street	08:23			
11980	Armstrong's Road	08:24			
11981	Ireland Street	08:24			
11982	Coolibar Avenue	08:25			
11983	Attunga Crescent	08:27			
44485	Patterson River Secondary College	08:30			

Patterson River Secondary College

Route: 2464 | Morning



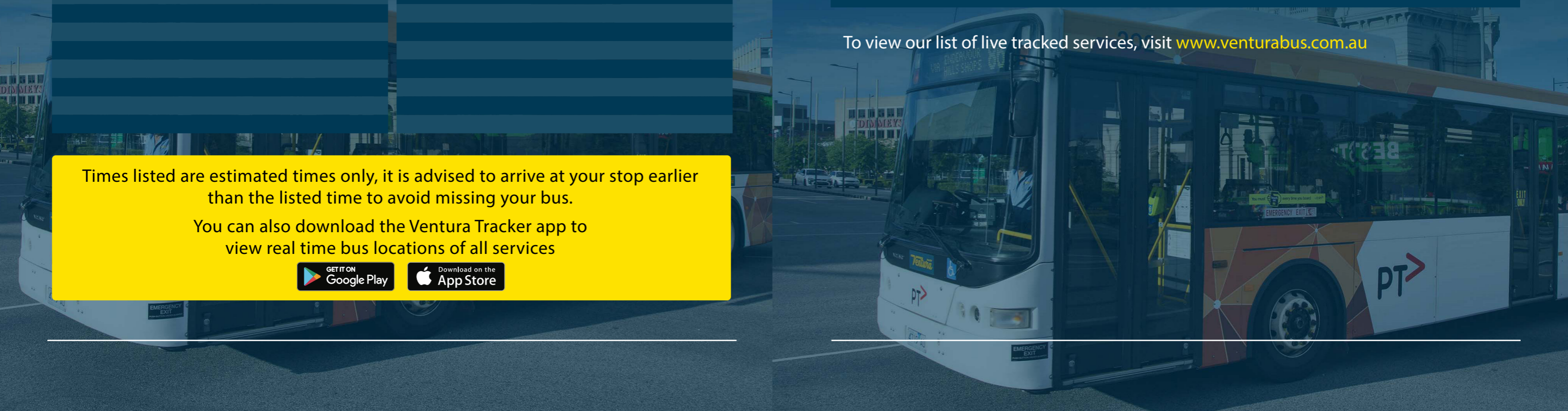
TURN DIRECTIONS

Via Seaford Road, left Henry Crescent, left Austin Road, left Brunel Road, right Seaford Road, right Railway Parade, right Attunga Crescent, left Eel Race Road

To view our list of live tracked services, visit www.venturabus.com.au

Times listed are estimated times only, it is advised to arrive at your stop earlier than the listed time to avoid missing your bus.

You can also download the Ventura Tracker app to view real time bus locations of all services



Patterson River Secondary College

Route: 3985 | Morning

Stop ID	Stop Name	Time	Stop ID	Stop Name	Time
21208	Frankston Station	08:00			
14965	Ebdale Street	08:03			
2999	Mereweather Avenue	08:03			
2998	Kookaburra Street	08:04			
2997	Overton Road	08:04			
11949	Carder Avenue	08:06			
11948	Fortescue Avenue	08:07			
11969	Boonong Avenue	08:07			
11970	Buna Avenue	08:07			
11971	McCulloch Avenue	08:08			
11972	Milne Avenue	08:09			
11973	Moresby Avenue	08:09			
11974	Bardia Avenue	08:10			
11975	Seaford Road	08:11			
11976	Johnstone Street	08:11			
11977	Seaford Station	08:13			
11978	Coonara Avenue	08:14			
11979	Selsey Street	08:15			
11980	Armstrong's Road	08:15			
11981	Ireland Street	08:16			
11982	Coolibar Avenue	08:17			
11983	Attunga Crescent	08:18			
44485	Patterson River Secondary College	08:20			

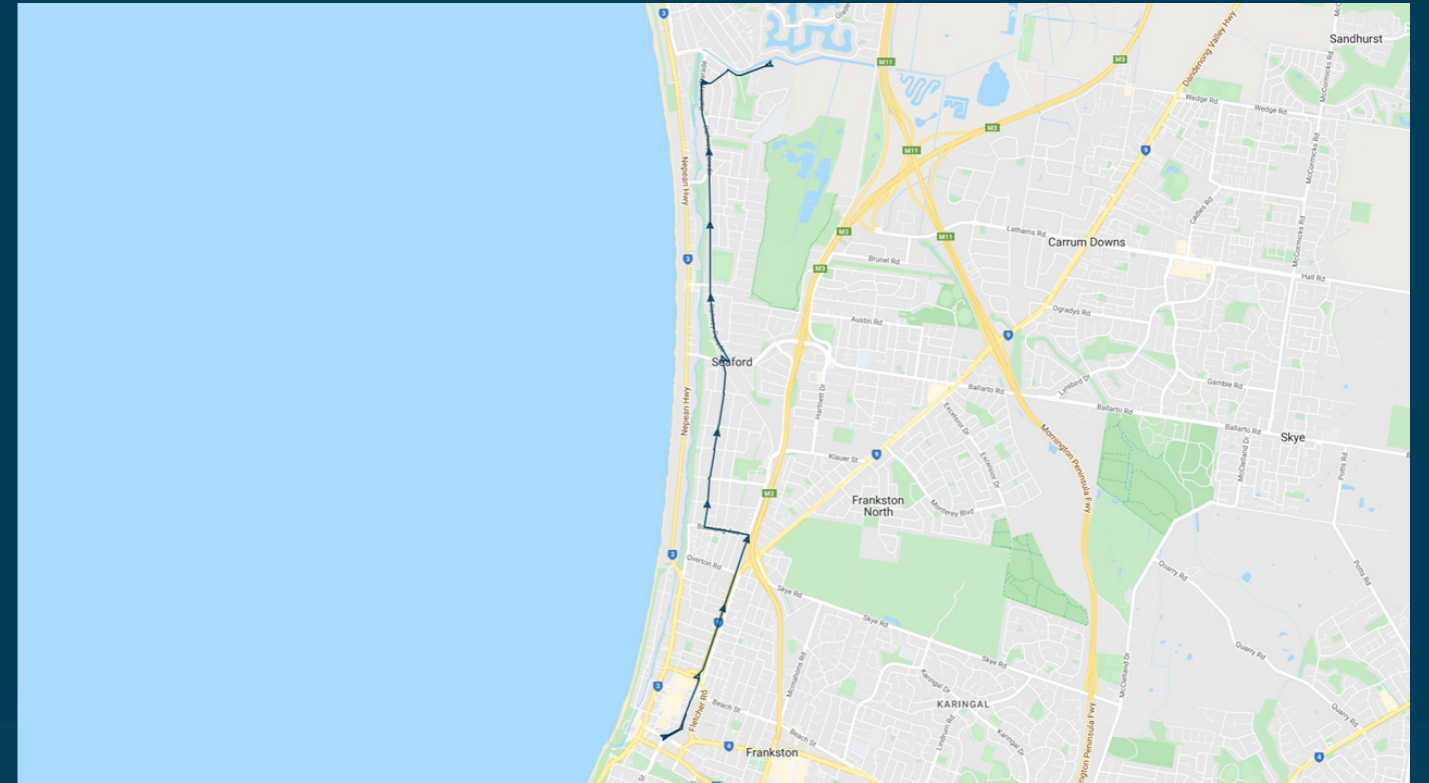
Times listed are estimated times only, it is advised to arrive at your stop earlier than the listed time to avoid missing your bus.

You can also download the Ventura Tracker app to view real time bus locations of all services



Patterson River Secondary College

Route: 3985 | Morning



TURN DIRECTIONS

Via Young Street, right Dandenong Road West, Wells Road, left Boonong Avenue, right Fortescue Avenue, right Seaford Road, left Railway Parade, right Attunga Crescent, left Eel Race Road

To view our list of live tracked services, visit www.venturabus.com.au



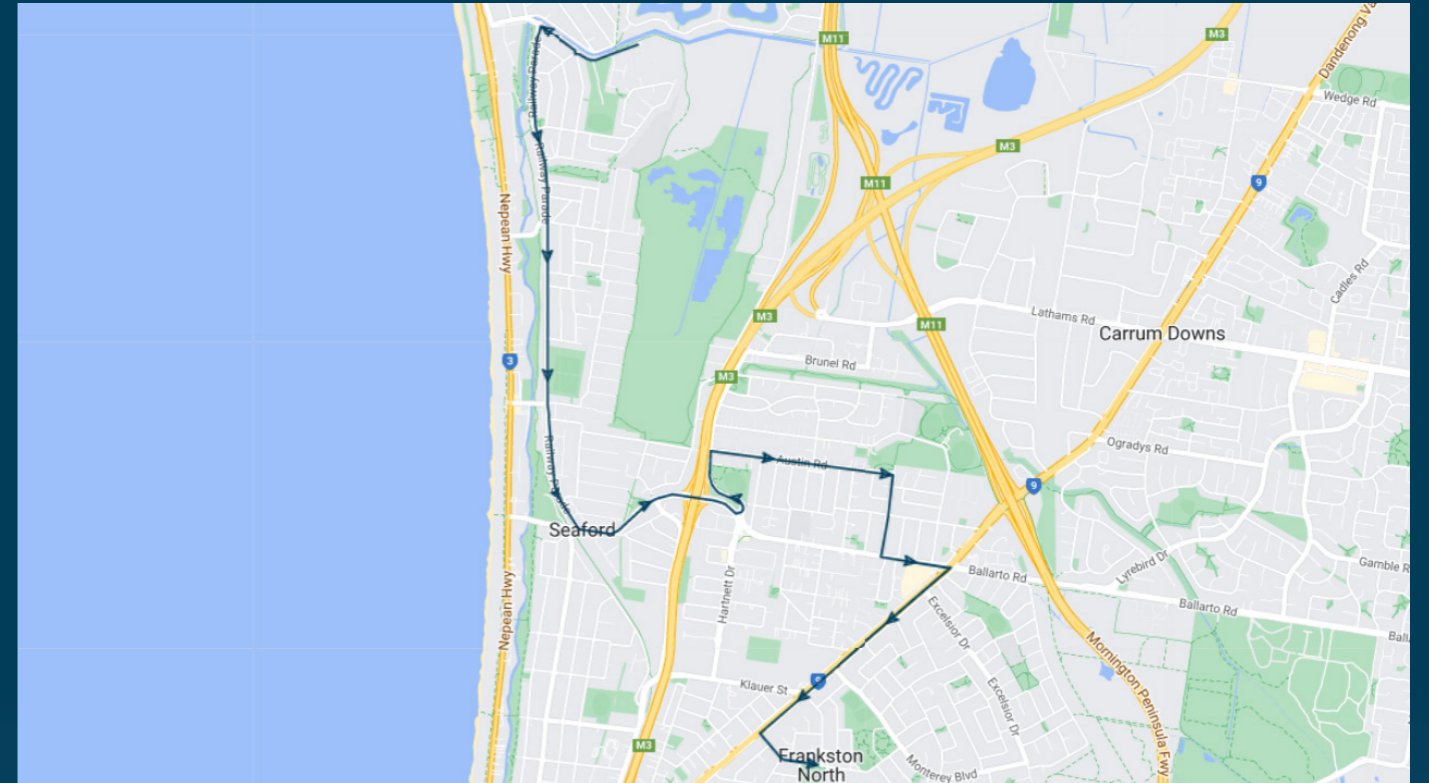
Patterson River Secondary College

Route: 2255 | Afternoon

Stop ID	Stop Name	Time	Stop ID	Stop Name	Time
44485	Patterson River Secondary College	15:10			
10716	Eel Race Rd/Railway Pde	15:11			
10715	Attunga Cres/Railway Pde	15:11			
10714	Coolibar Ave/Railway Pde	15:11			
10713	Arthur St/Railway Pde	15:12			
10712	Armstrongs Rd/Railway Pde	15:12			
10711	Selsey St/Railway Pde	15:13			
10710	Seaford North Reserve/Railway Pde	15:13			
10709	Seaford Station/Railway Pde	15:14			
10708	Johnstone St/Railway Pde	15:15			
42753	St Annes Catholic PS/Brunel Rd	15:17			
46609	Henry Cres/Seaford Rd	15:20			

Patterson River Secondary College

Route: 2255 | Afternoon



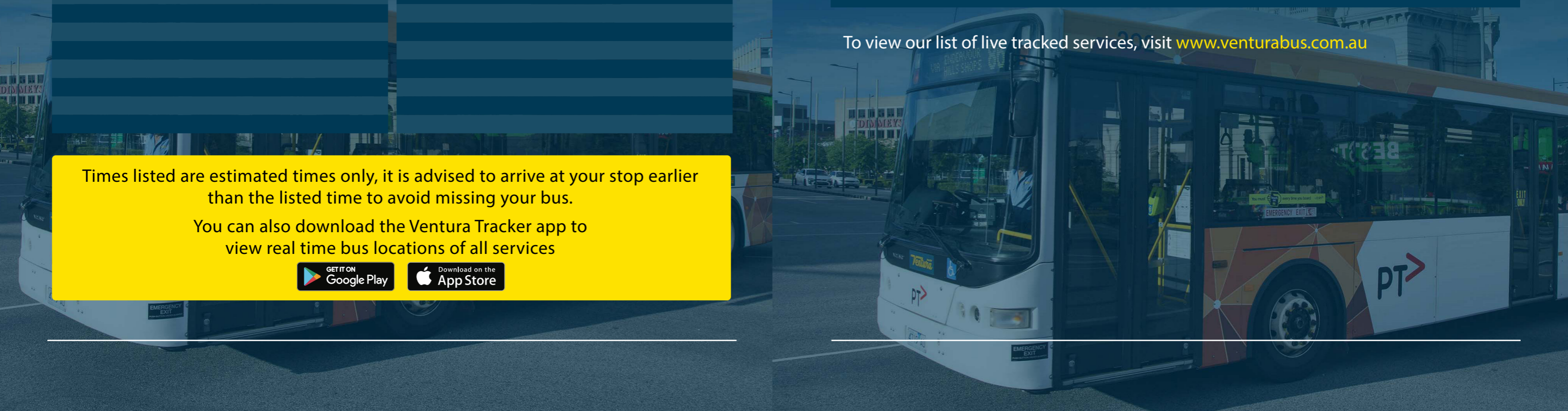
TURN DIRECTIONS

Depart Patterson River Secondary College via Eel Race Rd, left Railway Parade, left Seaford Road, left Brunel Road, right Austin Road, right Henry Crescent, left Seaford Road, right Frankston-Dandenong Road, right Forest Drive

To view our list of live tracked services, visit www.venturabus.com.au

Times listed are estimated times only, it is advised to arrive at your stop earlier than the listed time to avoid missing your bus.

You can also download the Ventura Tracker app to view real time bus locations of all services



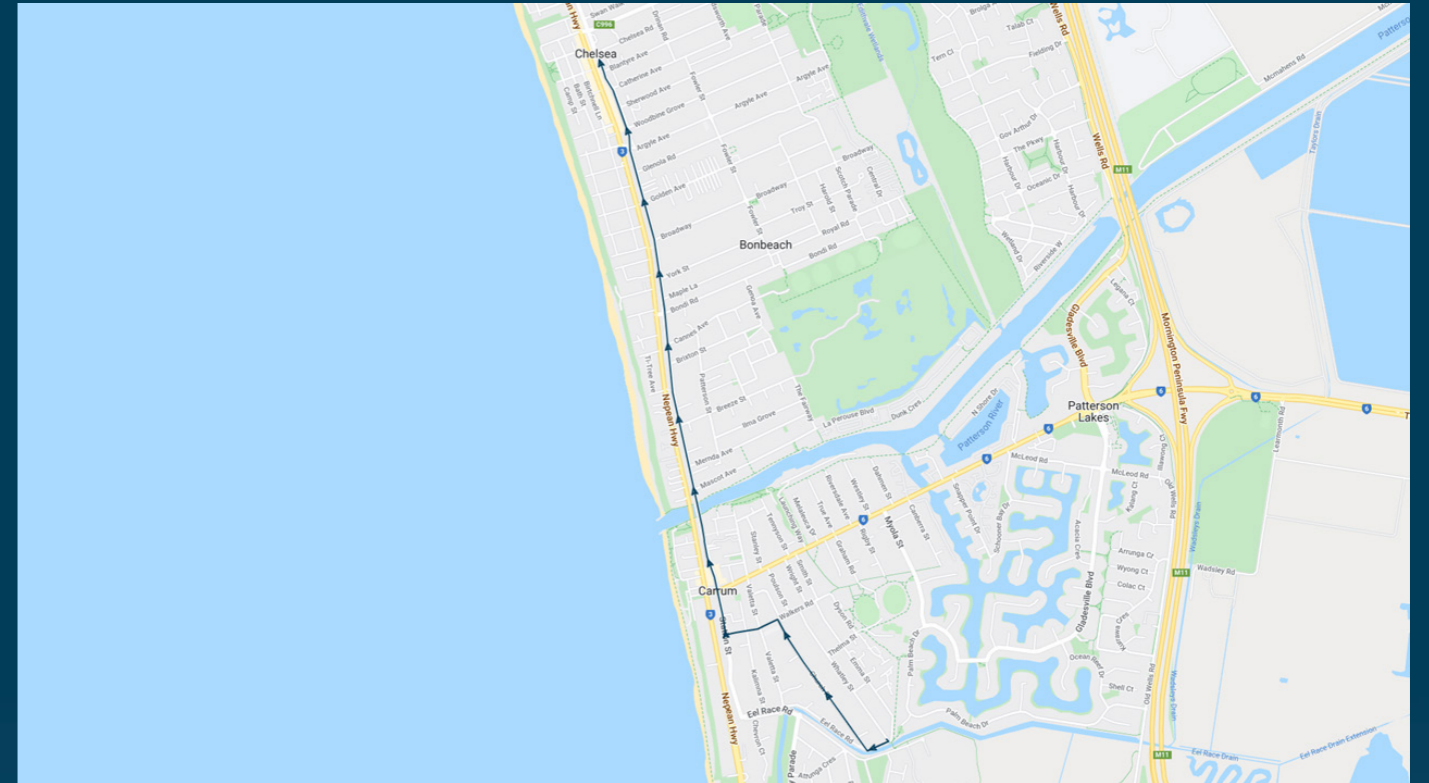
Patterson River Secondary College

Route: 2257 | Afternoon

Stop ID	Stop Name	Time	Stop ID	Stop Name	Time
2780	Eel Race Road	15:00			
2781	Church Road	15:05			
2782	Church Road	15:06			
17185	Carrum PS	15:07			
2785	Carrum Station	15:08			
42273	Chelsea	15:15			

Patterson River Secondary College

Route: 2257 | Afternoon



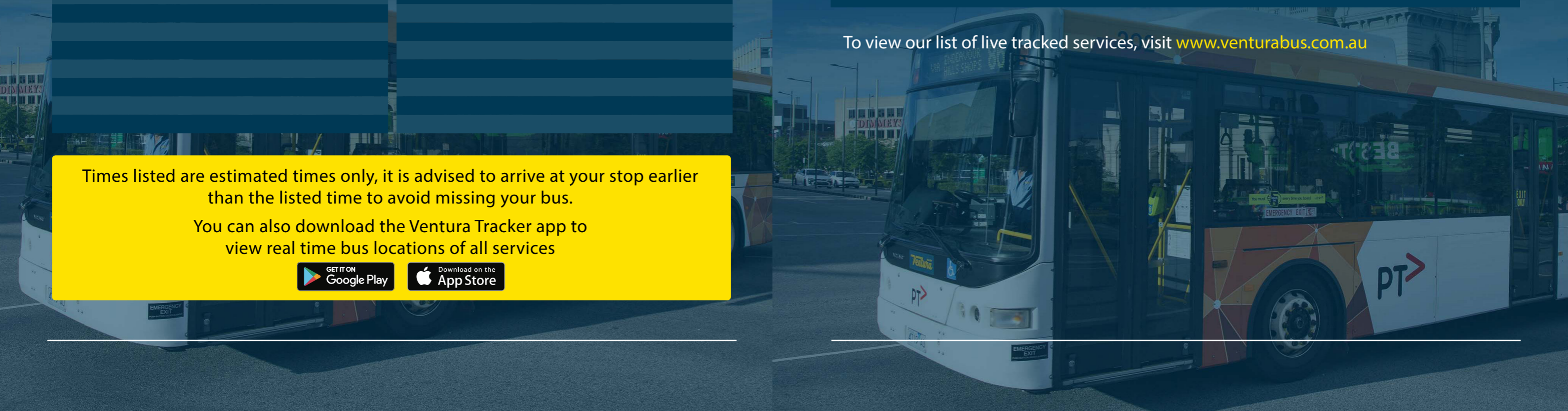
TURN DIRECTIONS

Depart Patterson River Secondary College via, Eel Race Road, right Church Road, left Walkers Road, right Station Street to Chelsea Bus Interchange

To view our list of live tracked services, visit www.venturabus.com.au

Times listed are estimated times only, it is advised to arrive at your stop earlier than the listed time to avoid missing your bus.

You can also download the Ventura Tracker app to view real time bus locations of all services



Patterson River Secondary College

Route: 2261 | Afternoon

Stop ID	Stop Name	Time	Stop ID	Stop Name	Time
2492	Eel Race Road	15:07	22399	Northcliffe Road	15:38
2491	Kemp Street	15:07	22397	Fraser Avenue	15:39
2490	Thelma Street	15:08	42274	Edithvale Station	15:40
2489	Walkers Road	15:09			
2488	Tennyson Street	15:10			
2487	True Avenue	15:11			
2486	Westley Street	15:12			
2432	Myola Street	15:13			
2431	Palm Beach Drive	15:14			
2430	Seafarer Court	15:15			
2429	Plover Court	15:16			
2428	Gull Court	15:16			
2427	Clematis Court	15:17			
2426	Acacia Crescent	15:18			
2425	Patterson Lakes PS	15:19			
2424	Thompson Road	15:20			
2798	Thompson Road	15:20			
2799	Gladesville Boulevard	15:21			
2800	Legana Court	15:22			
2801	The Parkway	15:25			
2802	Fielding Drive	15:26			
12479	Olive Court	15:28			
12480	Kennedy Avenue	15:29			
12481	Teresa Court	15:29			
12482	First Avenue	15:30			
12483	Mulkarra Dr	15:32			
12485	Chelsea Bicentennial Park	15:32			
12484	Beardsworth Avenue	15:33			
44696	Station St	15:34			
22403	Swanpool Avenue	15:36			
22401	Elsie Gr	15:37			

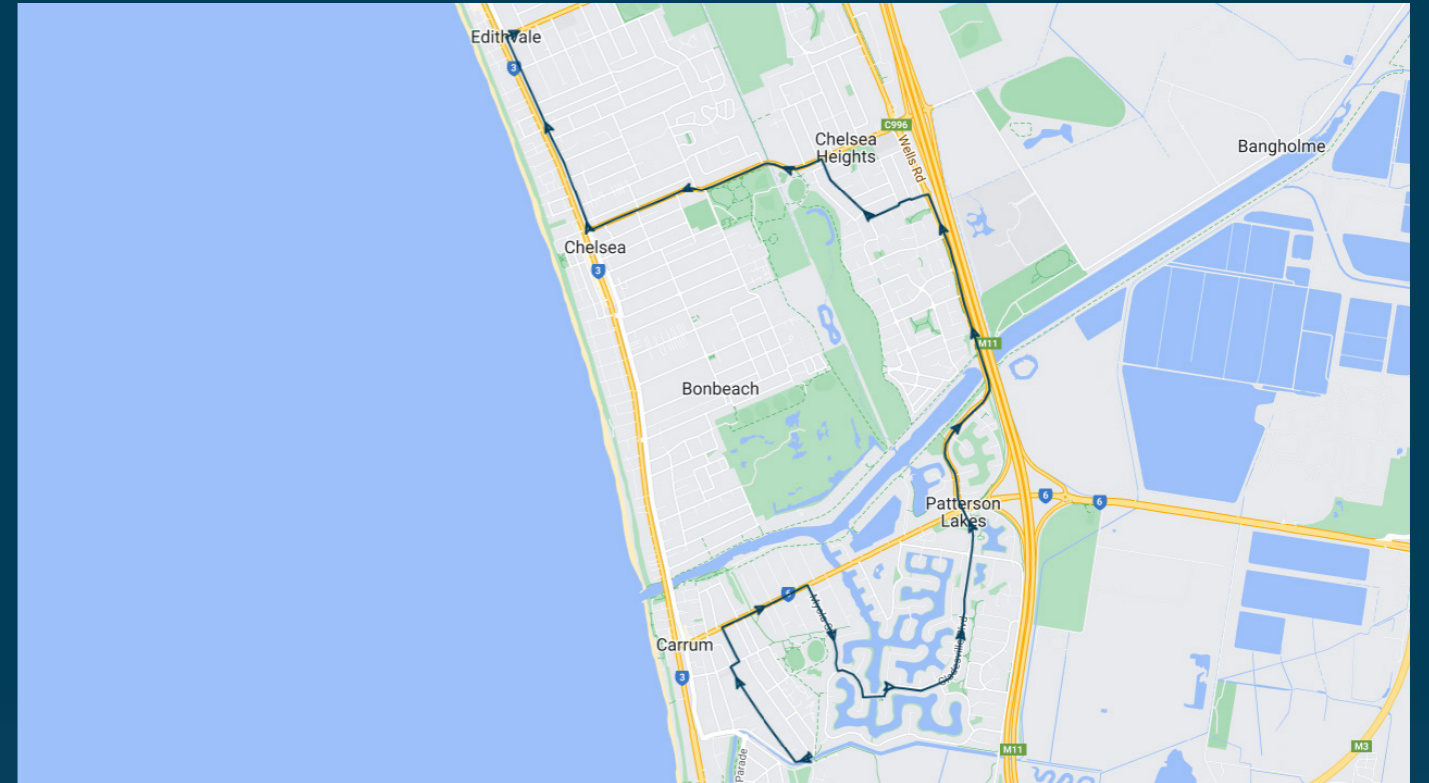
Times listed are estimated times only, it is advised to arrive at your stop earlier than the listed time to avoid missing your bus.

You can also download the Ventura Tracker app to view real time bus locations of all services



Patterson River Secondary College

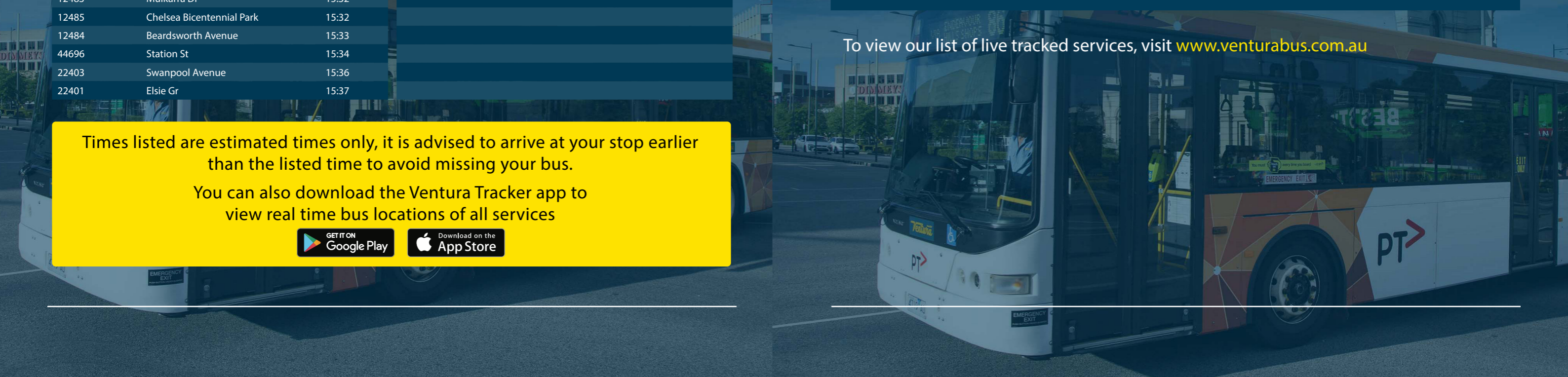
Route: 2261 | Afternoon



TURN DIRECTIONS

Depart Patterson River Secondary College via Whatley Street, right Walkers Road, left Poulson Street, right McLeod Road, right Myola Street, left Palm Beach Drive, left Gladesville Boulevard into Wells Road, left Lynne Street into Smyth Street into Brogla Avenue, right Chelsea Park Drive, left Thames Promenade, right Station Street, right Edithvale Road to Edithvale Station

To view our list of live tracked services, visit www.venturabus.com.au



Patterson River Secondary College

Route: 2466 | Afternoon

Stop ID	Stop Name	Time	Stop ID	Stop Name	Time
44485	Patterson River Secondary College	15:11			
10716	Burrawong Avenue	15:12			
10715	Attunga Crescent	15:12			
10714	Coolibar Avenue	15:13			
10713	Arthur Street	15:14			
10712	Armstrong's Road	15:14			
10711	Selsey Street	15:15			
10710	Seaford North Reserve	15:15			
10709	Seaford Station	15:16			
10708	Johnstone Street	15:17			
11968	Belvedere Park Primary School	15:20			
11967	Prince Crescent	15:21			
51822	Bellevue Crescent	15:22			
2957	Mitre Crescent	15:22			
14977	Ballarto Road	15:23			
14978	Lyrebird Drive	15:24			
14979	Ballarto Road	15:25			
14982	Pines Flora and Fauna Reserve	15:25			
43684	Flinders Christian Community College	15:26			
14983	Ballarto Road	15:26			
14984	Dorchester Crescent	15:27			
3016	Spoonbill Court	15:28			
479	Hall Road	15:31			
481	Broderick Road	15:31			
482	O'Grady's Road	15:32			
483	Frankston Gardens Dr	15:33			
12529	Bursaria Crescent	15:35			

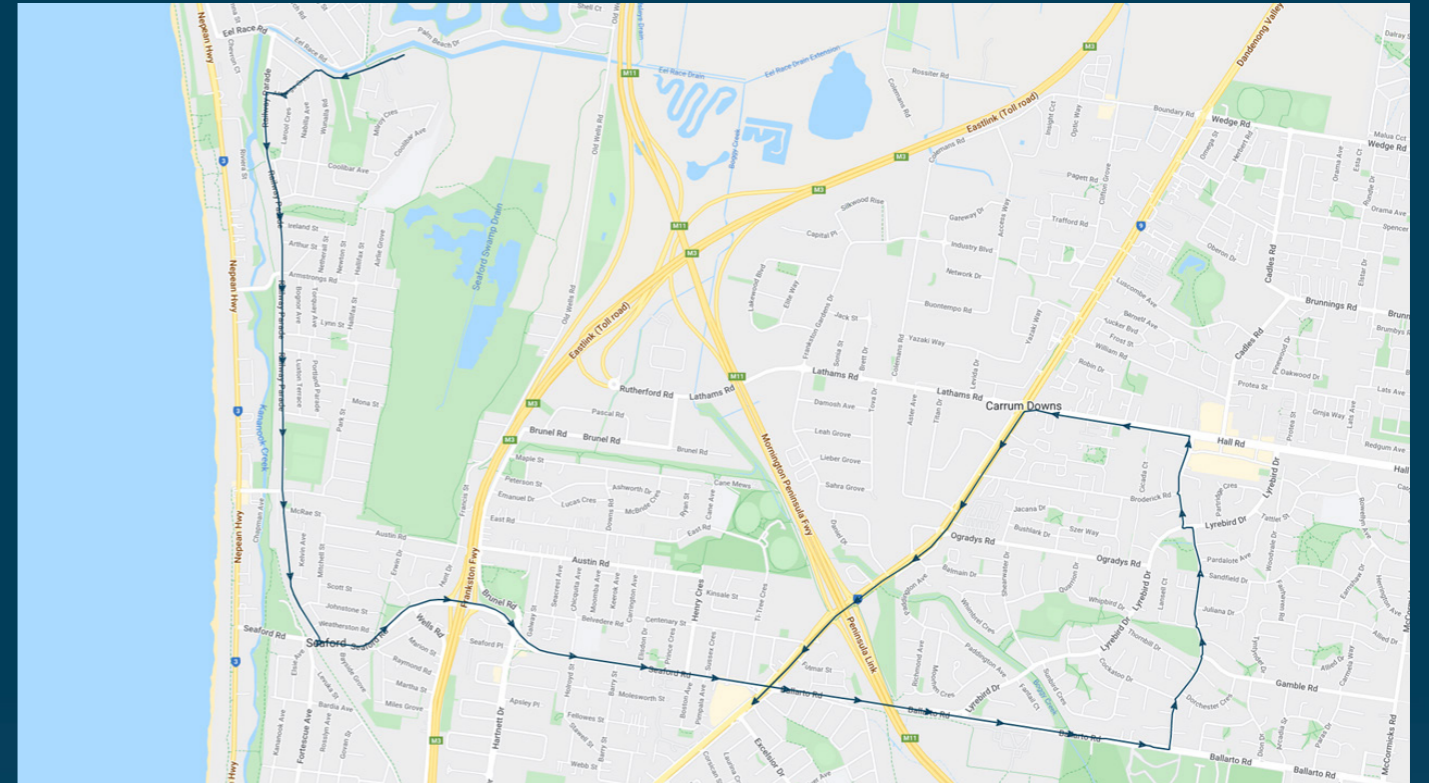
Times listed are estimated times only, it is advised to arrive at your stop earlier than the listed time to avoid missing your bus.

You can also download the Ventura Tracker app to view real time bus locations of all services



Patterson River Secondary College

Route: 2466 | Afternoon



TURN DIRECTIONS

Via Eel Race Road, left Railway Parade, left Seaford Road into Ballarto Road, left Greenwood Drive, left Lyrebird Drive, right Currawong Drive, left Hall Road, left Hall Road, left Frankston-Dandenong Road

To view our list of live tracked services, visit www.venturabus.com.au



Patterson River Secondary College

Route: 3984 | Afternoon

Stop ID	Stop Name	Time	Stop ID	Stop Name	Time
44485	Patterson River Secondary College	15:10			
10715	Attunga Crescent	15:11			
10714	Coolibar Avenue	15:12			
10713	Arthur Street	15:13			
10712	Armstrong's Road	15:13			
10711	Selsey Street	15:14			
10710	Seaford North Reserve	15:14			
10709	Seaford Station	15:15			
10708	Johnstone Street	15:17			
10707	Seaford Road	15:18			
10706	Bardia Avenue	15:18			
10705	Moresby Avenue	15:19			
10704	Milne Avenue	15:20			
10703	McCulloch Avenue	15:21			
10702	Buna Avenue	15:22			
10701	Boonong Avenue	15:22			
11947	Kananook Avenue	15:22			
11946	Nepean Highway	15:24			
41962	Allawah Avenue	15:25			
11788	Mereweather Avenue	15:26			
11787	O'Grady Avenue	15:26			
11786	Nepean Highway	15:27			
11328	Nepean Highway	15:28			
40401	Playne Street	15:29			
21219	Frankston Station	15:30			

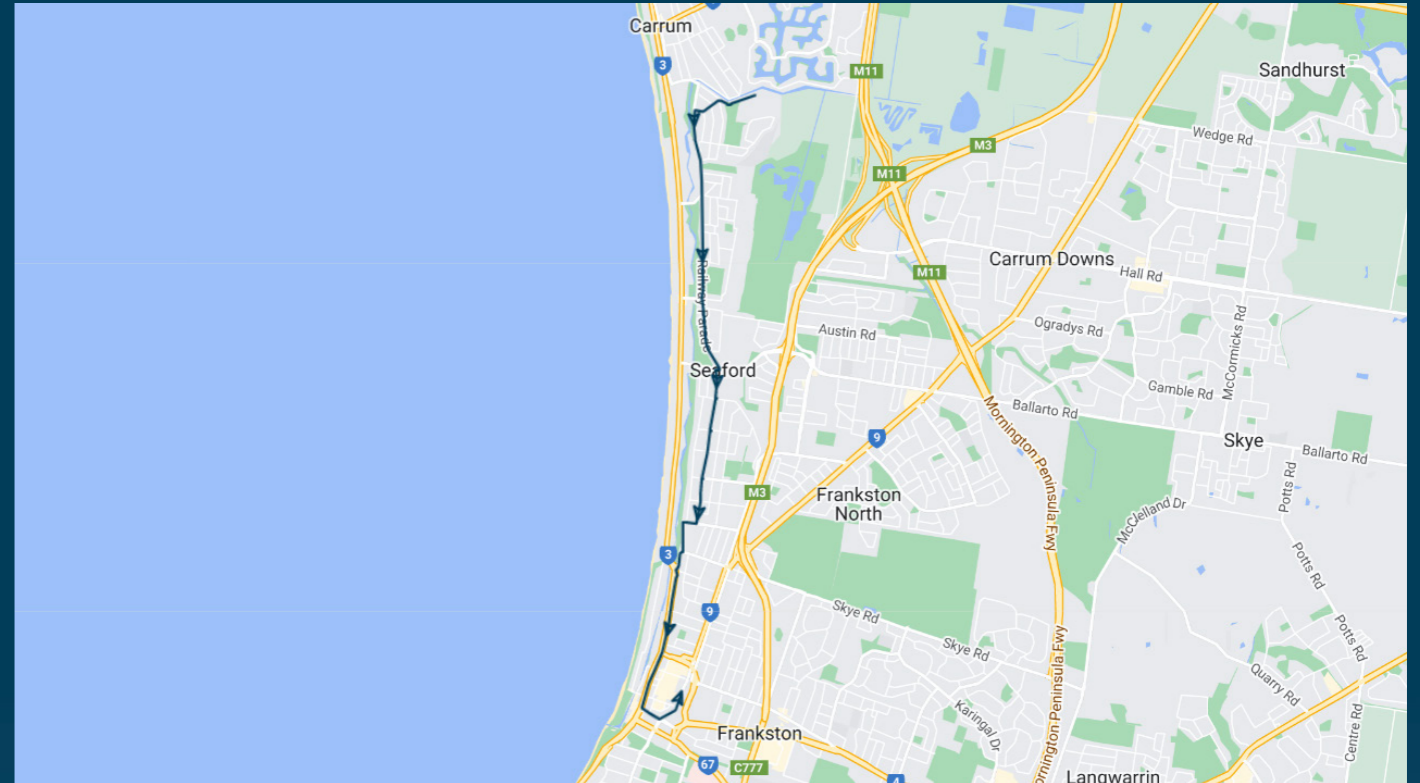
Times listed are estimated times only, it is advised to arrive at your stop earlier than the listed time to avoid missing your bus.

You can also download the Ventura Tracker app to view real time bus locations of all services



Patterson River Secondary College

Route: 3984 | Afternoon



TURN DIRECTIONS

Via Eel Race Road, left Attunga Crescent, left Railway Parade, right Seaford Road, left Fortescue Avenue, right Boonong Avenue, left Benton Avenue, right Overton Road, left Nepean Highway, left Playne Street, left Young Street

To view our list of live tracked services, visit www.venturabus.com.au

